

Historic, Archive Document

Do not assume content reflects current scientific knowledge, policies, or practices.

aF882
.W62E8
COPY 2

erience

WILLAMETTE NATIONAL FOREST

U.S. DEPT. OF AGRICULTURE
NATIONAL AGRICULTURAL LIBRARY

FEB 23 1990

CATALOGING PREF.



Willamette National Forest
Pacific Northwest Region
USDA Forest Service

Eas-
st
western
extends
to the C
The Wil
(647,520
New Jer
four maj
just 20 m
58.

Each year
Willamette
swim, hu

There are
the Forest
and vault
cilities of


Most sites are on a first-come, first-served basis.

There are 1,400 miles (2,253 km) of trails on the Willamette National Forest. Several of these trails are at lower elevations and easy to access for year-round hiking pleasure. Three very scenic low-elevation trails—the McKenzie River, Fall Creek, and South Breitenbush Gorge Trails—have been designated as National Recreation Trails. The Fall Creek and McKenzie River Trails are within 50 miles (80 km) of Eugene (with bus service available from Eugene to McKenzie Bridge). The South Breitenbush Gorge Trail is located 60 miles (97 km) east of Salem.

NATIONAL

AGRICULTURAL

LIBRARY



*Big Lake
Campground -
lies nestled
beneath the
towering spire of
Mt. Washington,
just off Hwy. 20
at the summit of
Santiam Pass.*

to the Willamette National Forest!

E as
sta
western
extends
to the C
The Wil
(647,520
New Jer
four maj
just 20 m
58.

Each year
Willamette
swim, hu

There are
the Forest
and vault
cilities of
Most sites are on a first-come, first-served basis.

There are 1,400 miles (2,253 km) of trails on the Willamette National Forest. Several of these trails are at lower elevations and easy to access for year-round hiking pleasure. Three very scenic low-elevation trails—the McKenzie River, Fall Creek, and South Breitenbush Gorge Trails—have been designated as National Recreation Trails. The Fall Creek and McKenzie River Trails are within 50 miles (80 km) of Eugene (with bus service available from Eugene to McKenzie Bridge). The South Breitenbush Gorge Trail is located 60 miles (97 km) east of Salem.

NATIONAL AGRICULTURAL LIBRARY



st
3-
S

The Willamette has eight Wilderness areas totaling 380,805 acres (154,112 hectares). These areas, the majority of which encompass seven major mountain peaks in the Cascades, are popular with hikers, backpackers, and mountain climbers.

Winter sports are also popular. There are two developed ski areas on the Willamette National Forest, Hoodoo and Willamette Pass, and many Forest roads and trails lend themselves to cross-country skiing. Snowmobiling is popular on Waldo Lake Road and in the Big Lake area near Santiam Pass.

The Willamette National Forest is also home to over 300 species of animals. Some of the more common animals include mule and blacktailed deer, Roosevelt elk, black bear, cougar, grouse, and waterfowl. Many kinds of trout are found in the Forest's lakes and streams including brook, rainbow, brown, cutthroat, and bull trout. The Forest is open to hunting and fishing in regular seasons. Regulations and licensing are established by the Oregon Department of Fish and Wildlife.

Rainfall on the Willamette National Forest varies from 40 to more than 150 inches (102 to 381 cm) a year, much of it as snow which blankets the higher Cascades. The rain and melting snow furnish water for over one-half million Willamette Valley residents. Six major dam facilities on the Forest provide flood control, irrigation, and hydro-electric power to communities in the Willamette Valley.

The Willamette National Forest is the top timber producer among the 156 National Forests in the United States. Twenty-five percent of the revenue generated by timber harvest is returned to six Oregon Counties for support of public schools and roads.

I hope that you will enjoy your visit to the Willamette National Forest. My staff will be pleased to answer your questions and will assist you in any way they can. Please feel free to contact any one of our offices.

Michael A. Kerrick
MICHAEL A. KERRICK
Forest Supervisor

Willamette National Forest Supervisor's Office
211 E. 7th Ave.
(P.O. Box 10607)
Eugene, OR 97440
687-6521

Detroit Ranger Station
HC60 Box 320
Mill City, OR 97360
854-3366

Sweet Home Ranger Station
3225 Highway 20
Sweet Home, OR 97386
367-5168

Blue River Ranger Station
Blue River, OR 97413
822-3317

McKenzie Ranger Station
McKenzie Bridge, OR 97413
822-3381

Lowell Ranger Station
Lowell, OR 97452
937-2129

Oakridge Ranger Station
46375 Hwy. 58
Westfir, OR 97492
782-2291

Rigdon Ranger Station
49098 Salmon Creek Road
Oakridge, OR 97463
782-2283

Or:

USDA, Forest Service
319 SW Pine
P.O. Box 3623
Portland, OR 97208
503-326-2877

USDA, Forest Service
P.O. Box 96090
Washington, DC 20090-6090
202-447-3957

Persons of any race, national origin, sex, age, religion, or with any handicapping condition are welcome to use and enjoy all facilities, programs, and services of the USDA. Discrimination in any form is strictly against agency policy, and should be reported to the Secretary of Agriculture, Washington, DC 20250.



Big Lake Campground - lies nestled beneath the towering spire of Mt. Washington, just off Hwy. 20 at the summit of Santiam Pass.

Blacktailed Deer - one of 300 species of animals that makes its home on the Willamette National Forest.



Experience

the WILLAMETTE NATIONAL FOREST



McKenzie River - one of two Wild & Scenic Rivers on the Willamette National Forest.

Lava River Trail - winds through fields of lava at the summit of the Old McKenzie Hwy. 242, a National Scenic Byway.



Tidbits Mountain Trail - leads to the top of this 5,185-foot (1,219 meters) peak and is recommended for experienced hikers and climbers only.




Waldo Lake - one of the purest lakes in the world, located 20 miles (32 km) east of Oakridge off State Hwy. 58.




Cross-Country Skiing - at Santiam and Willamette Pass areas and on forest roads and trails.



Rhododendrons - one of 600 different plant species on the Willamette National Forest.



Mt. Jefferson - at 10,495 feet (3,200 m), Mt. Jefferson is the highest point on the Willamette National Forest.



Johnny Creek Nature Trail - a 0.7-mile (1.13 km) interpretive trail designed for the differently abled and easily accessed off Road 1821 (Lowell District).



Pacific Crest Trail - winds its way along the backbone of the Cascades through 100 miles (161 km) of predominately Wilderness area on the Willamette National Forest.



Menagerie Wilderness - one of eight Wilderness areas on the Willamette National Forest. (Photo by Roger & Donna Aitkenhead)





1022257128



Distance from Eugene to Points of Interest

Location	(Oregon unless otherwise indicated)	Miles	Kilometers
Ashland		178	286
Astoria		196	315
Bandon		140	225
Bend		116	187
Corvallis		39	63
Crater Lake		143	230
Diamond Lake		135	217
Florence		58	93
Grants Pass		139	224
Klamath Falls		173	278
Las Vegas, Nevada		906	1458
Los Angeles, California		884	1422
Medford		169	272
Newport		95	153
Oregon Caves		188	302
Pendleton		319	513
Portland		110	177
Reno, Nevada		456	734
San Diego, California		1031	1659
San Francisco, California		559	899
Seattle, Washington		283	455
Vancouver, British Columbia		431	693
Victoria, British Columbia		366	589
Yellowstone Park, Wyoming		885	1424

NATIONAL AGRICULTURAL LIBRARY



1022257128



Scott Lake with North and Middle Sisters